

## Appendix Two: Local Plan Policies Map changes

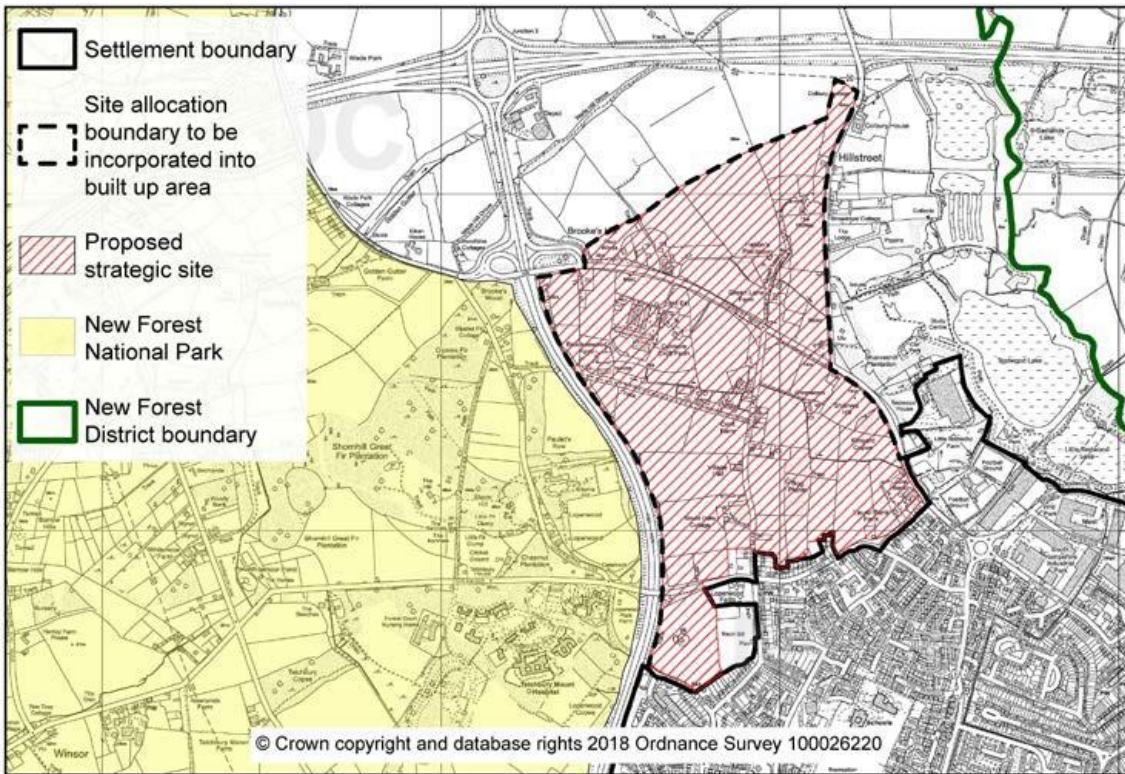
The Local Plan Policies Map will be amended as follows, as shown in the maps below and as illustrated in the Strategic Site Concept Masterplans in Chapter nine of the Local Plan 2016-2036 Part One document (attached as Appendix One to this report).

- i. To show the boundaries of the Strategic Site Allocations SS1-SS18.
- ii. To remove the full area of Strategic Site Allocations SS5 (SW Lymington), SS6 (South Lymington), SS10 (NE New Milton), SS11 (SW New Milton) and SS12 (Bransgore) from the Green Belt.
- iii. To remove the majority of Strategic Site Allocations SS7 (Milford-on-Sea), SS8 (Central Hordle), SS9 (North Hordle) and SS13 (South Ringwood) from the Green Belt, retaining some Green Belt within the allocation boundary as shown on the Concept Masterplans in the Local Plan Part One document (see Appendix One).
- iv. To amend the settlement boundaries of Totton, Marchwood, Lymington/Pennington, Milford-on-Sea, Hordle, New Milton, Bransgore, Ringwood, Ashford and Fordingbridge to include the area of Strategic Site Allocations SS1-SS18 within the applicable settlement boundary, with the exception of parts of site which are retained as Green Belt, which remain outside the settlement boundary.
- v. To remove any Policies Map designations that solely relate to previous Local Plan policies or site allocations that are not being saved, as set out in table 1 below.

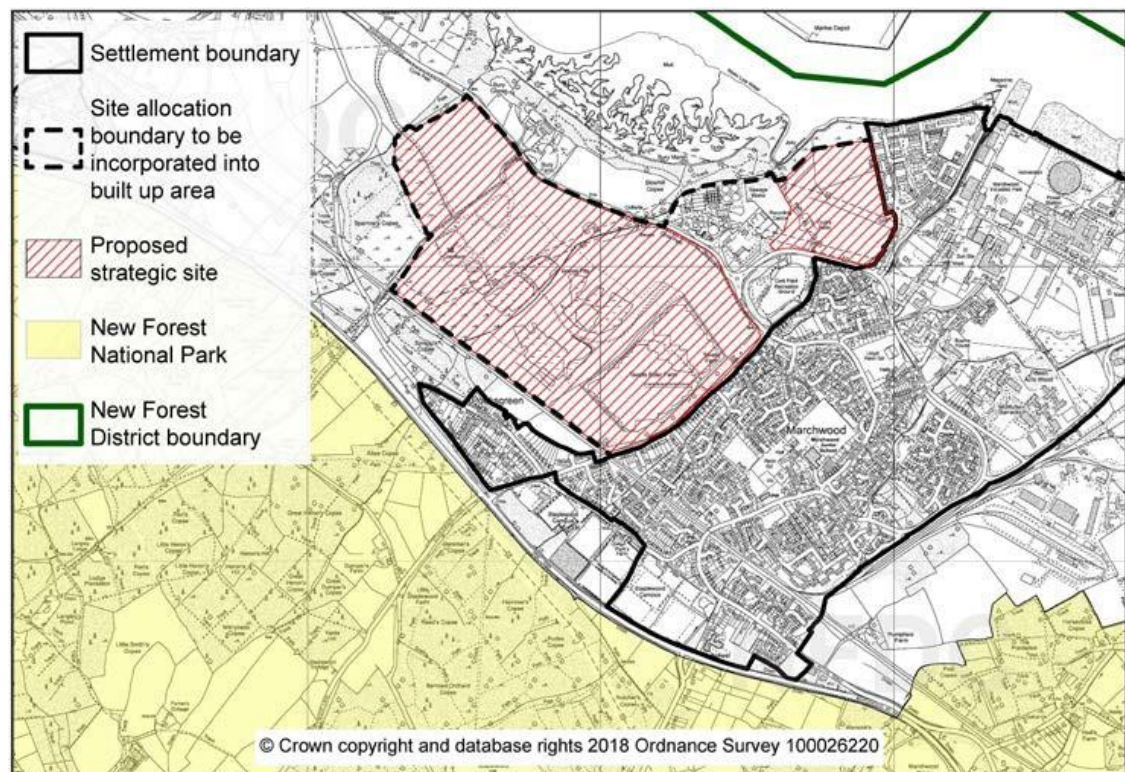
**Table1: Previous Site Allocations to be deleted from the Local Plan Policies Map**

Local Plan Part 2 reference	Reason for Deletion
TOT 2	Delete as site complete
TOT 4	Delete as site complete
TOT 5	Delete as site complete
MAR 2	Delete as not implemented
HYD 1	Delete as site complete
HYD 8.1	Delete as under construction
HYD 8.2	Delete as scheme complete
HYD 8.3	Delete as scheme complete
LYM 1	Delete as site complete
LYM 3	Delete as site complete
LYM 6	Delete as site complete
LYM 10.1	Delete as scheme complete
LYM 10.2	Delete as scheme complete
LYM 10.3	Delete as scheme complete
LYM 10.4	Delete as scheme complete
LYM 10.6	Delete as scheme complete
HOR 3.2	Delete as scheme complete
HOR 3.4	Delete as scheme complete
HOR 3.6	Delete as scheme complete
NMT 14.4	Delete as scheme complete
RING 6.5	Delete as scheme underway
RING 6.12	Delete as scheme complete

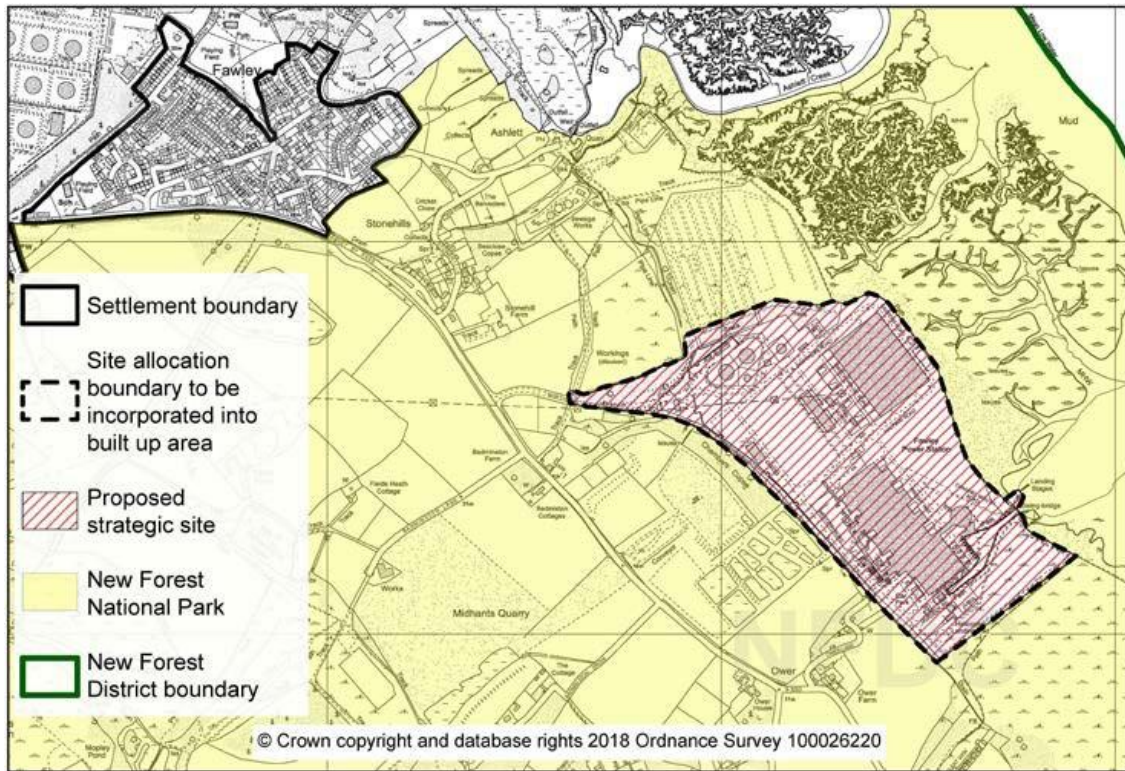
### Site SS1 Land to the north of Totton



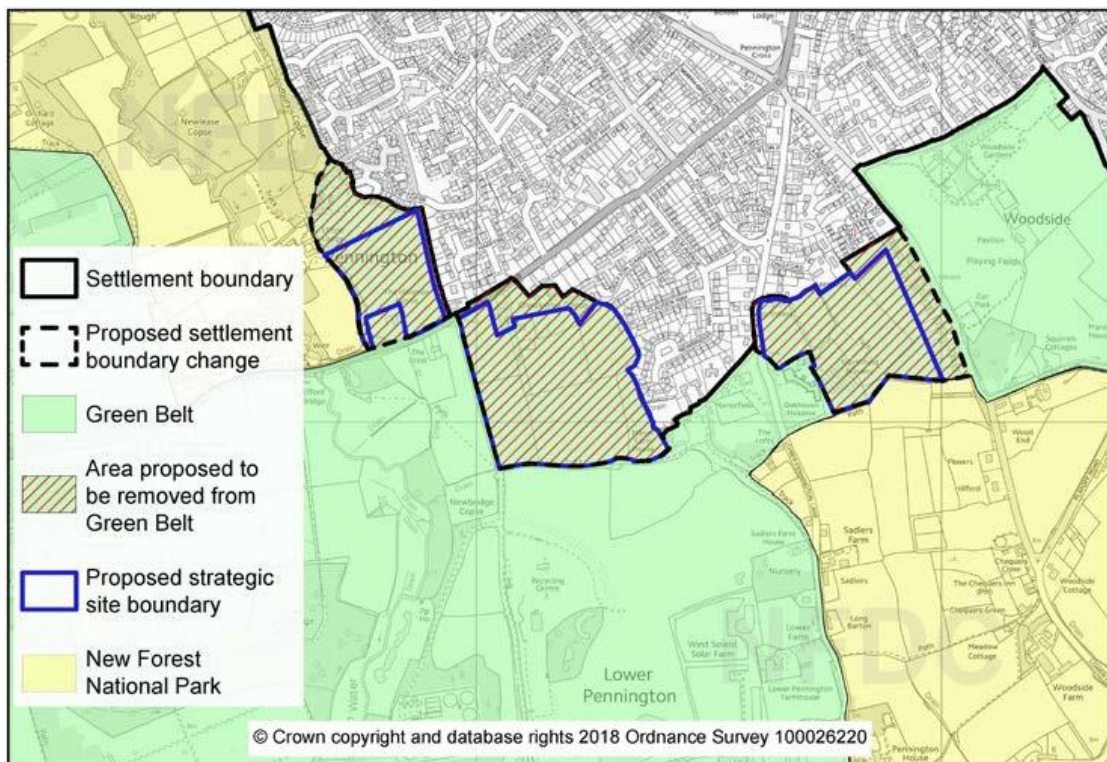
### Site SS2 Land south of Bury Road, Marchwood Site SS3 Land at Cork's Farm, Marchwood



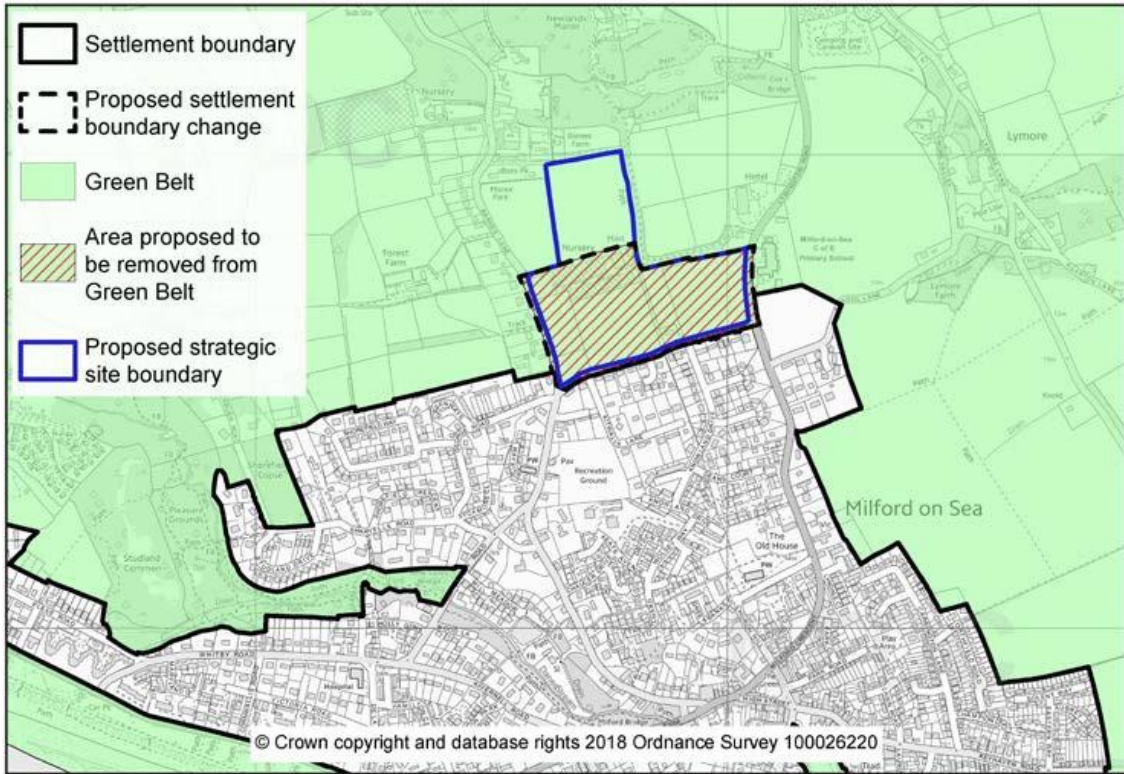
**Site SS4 The former Fawley Power Station**



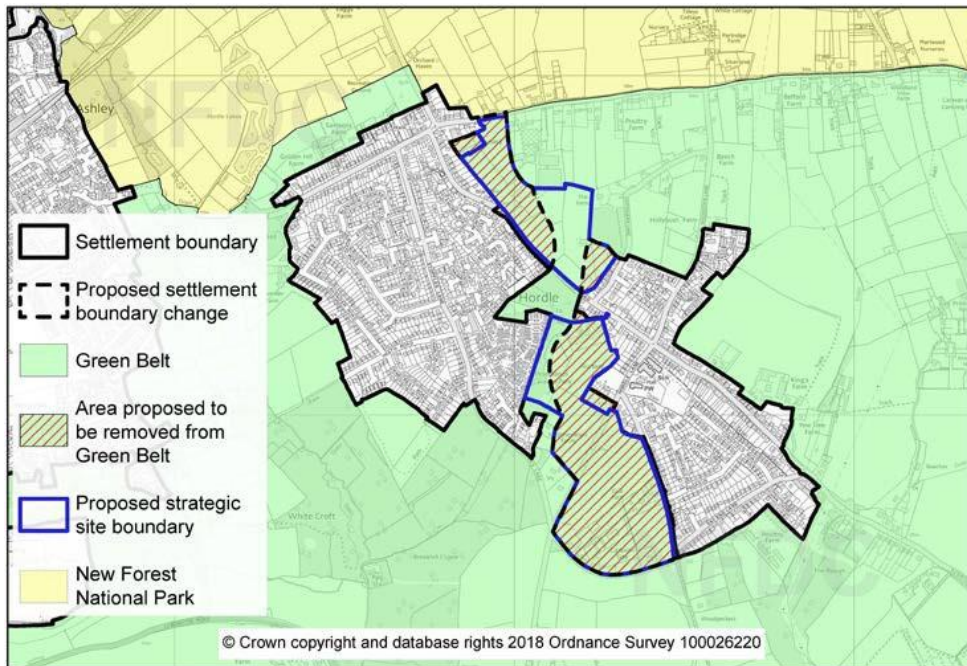
**Site SS5 Land at Milford Road, Lymington**  
**Site SS6 Land to the east of Lower Pennington Lane, Lymington**



**Site SS7 Land north of Manor Road, Milford-on-Sea.**



**Site SS8 Land at Hordle Lane, Hordle and SS9 Land east of Everton Road, Hordle**



**Main Modifications further map amendments**

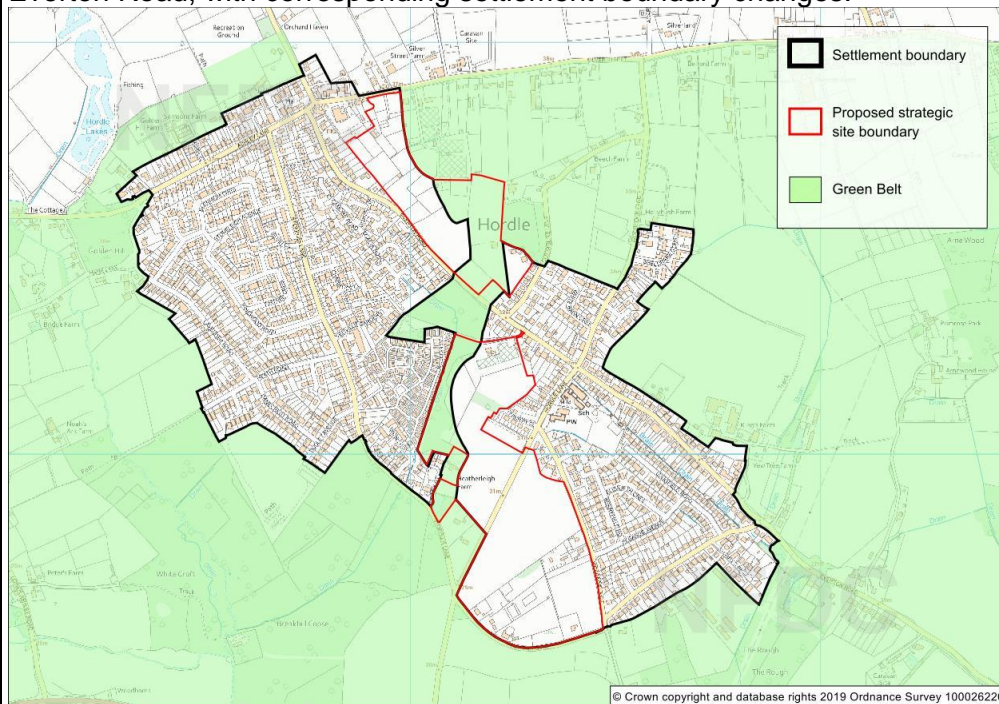
**Site SS8 Land at Hordle Lane, Hordle**

To define the Green Belt Boundary and to amend the site allocation boundary to:

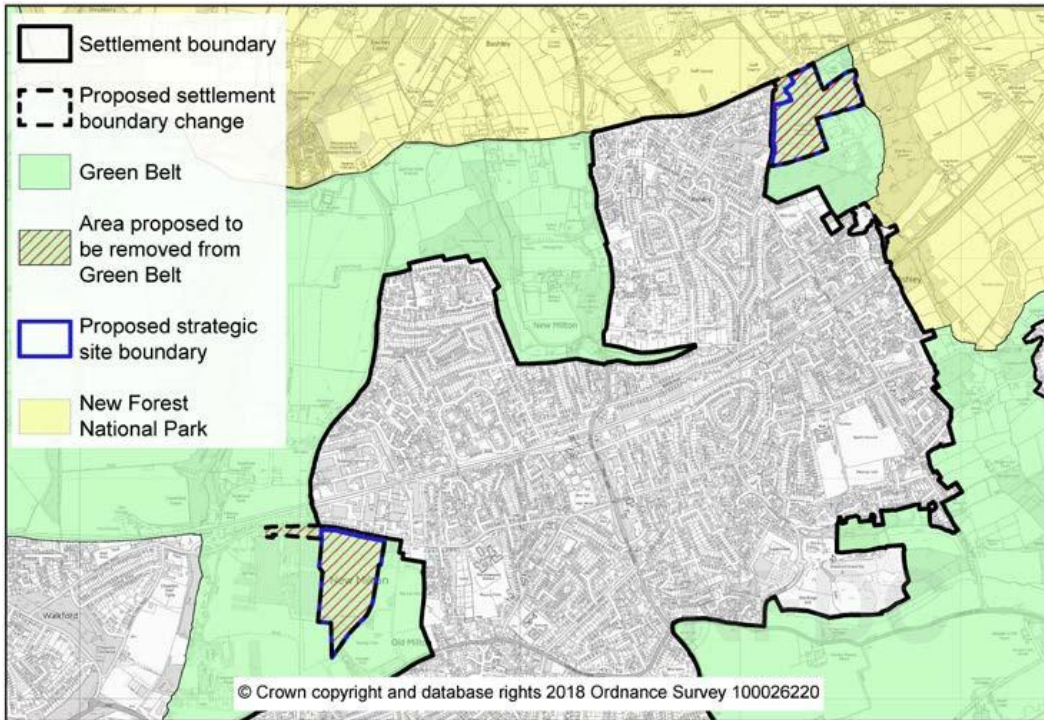
- Exclude the Nursery Close development and its consented allotments area
- include new area of open space north of Stopples Lane (to remain within the Green Belt).

**Site SS9 Land east of Everton Road, Hordle**

To amend and define a revised Green Belt and site boundaries around Cottagers Lane / Everton Road, with corresponding settlement boundary changes.



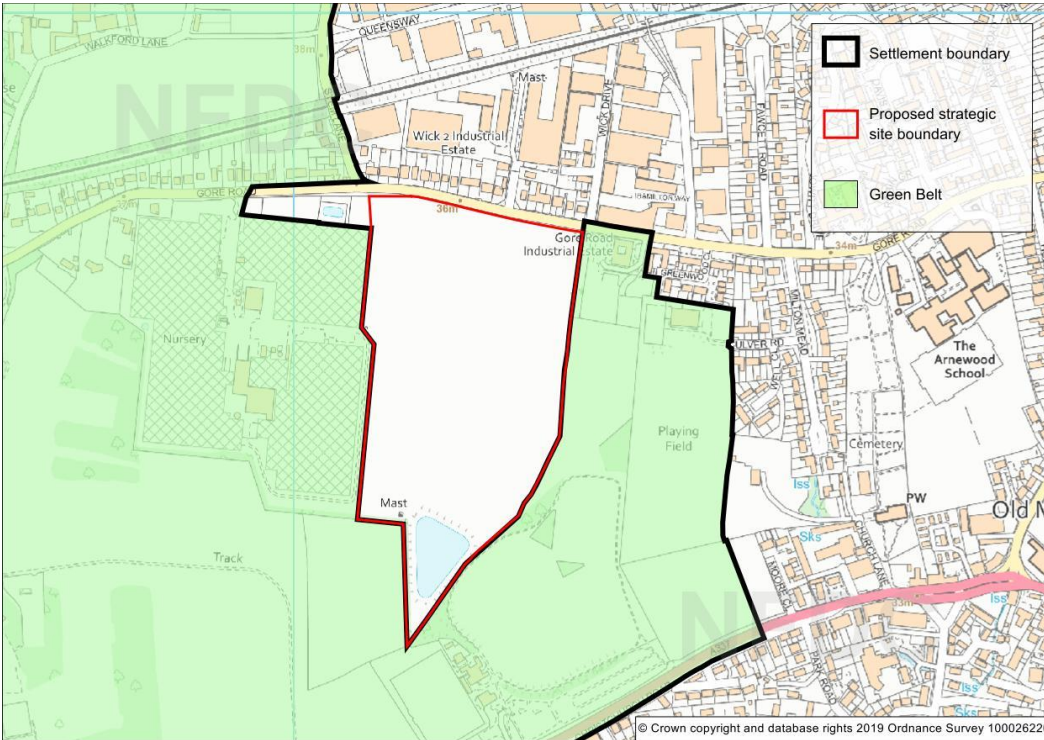
**Site SS10 Land to the east of Brockhills Lane, New Milton**  
**Site SS11 Land to the south of Gore Road, New Milton**



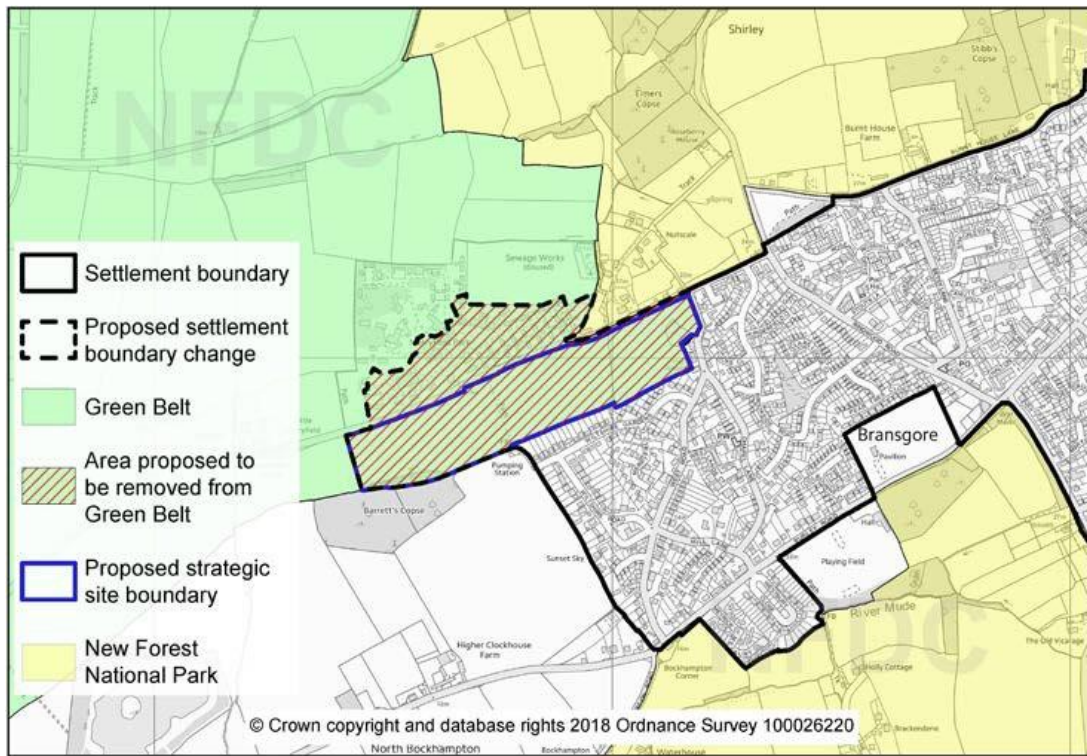
**Main Modifications further map amendments**

**Site SS11 Land to the south of Gore Road, New Milton**

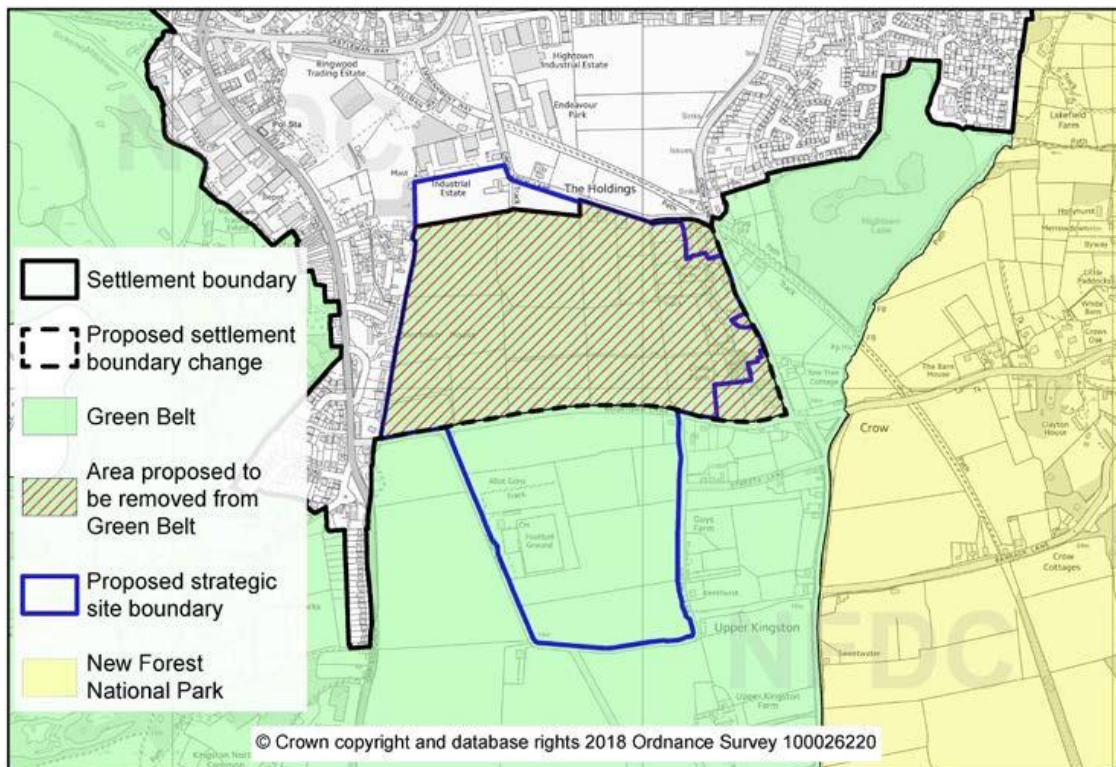
To amend the Green Belt and settlement boundaries to exclude strip of land on the north east corner



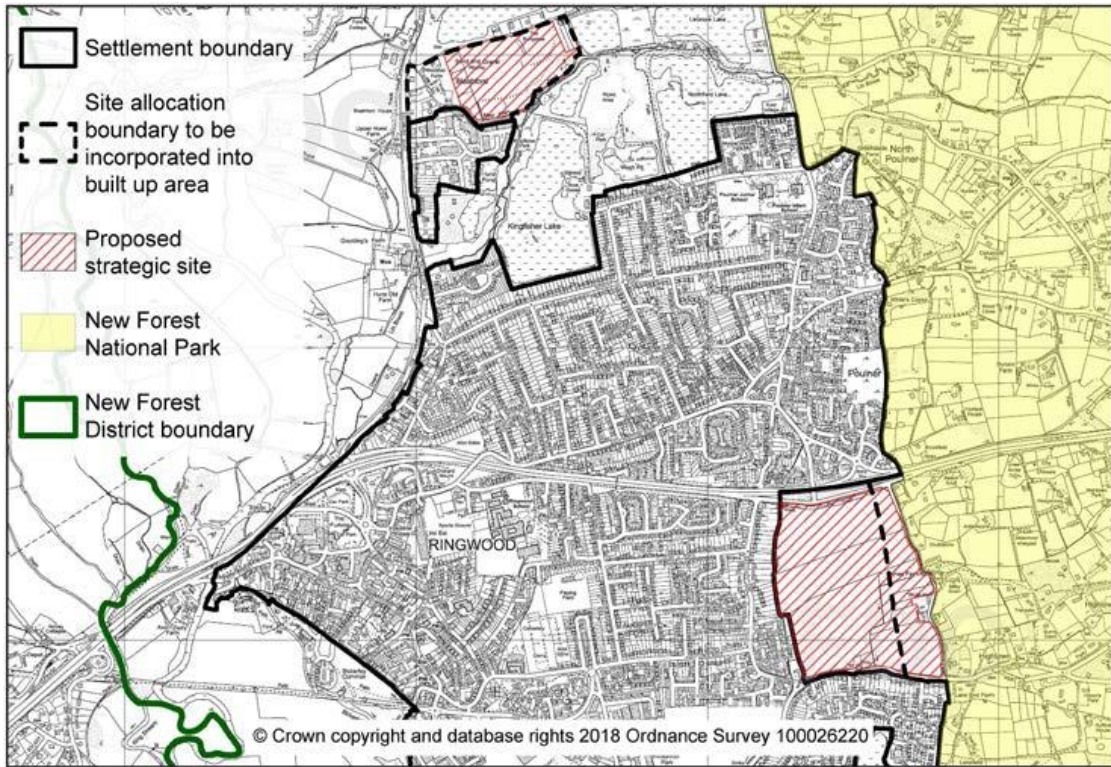
**Site SS12 Land to the south of Derritt Lane, Bransgore**



**Site SS13 Land at Moortown Lane, Ringwood**

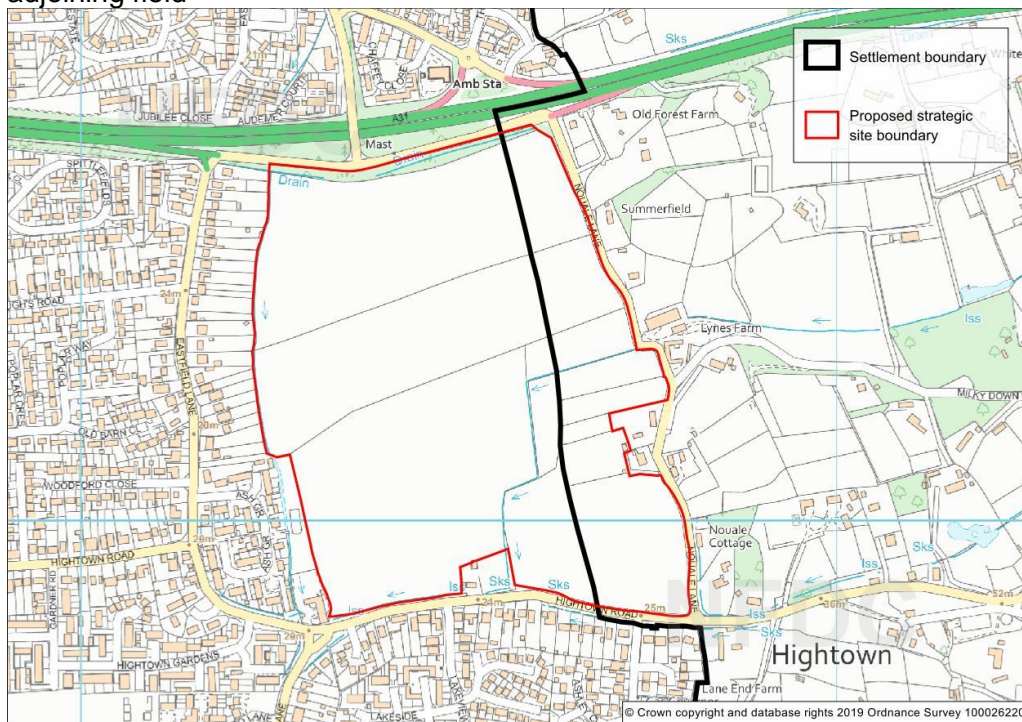


**Site SS14 Land to the north of Hightown Road, Ringwood**  
**Site SS15 Land at Snails Lane, Ringwood.**



**Main Modifications further map amendments,**  
**Site SS14 Land to the north of Hightown Road, Ringwood**

To correct the allocation boundary to remove Oak Cottage (140 Hightown Road) and adjoining field





**Site SS16 Land to the north of Station Road, Ashford.**  
**SS17 Land at Whitsbury Road, Fordingbridge**  
**SS18 Land at Burgate, Fordingbridge.**

